






This is a detailed site plan of the University of Illinois at Chicago campus. The map shows a network of streets including Jarvis Court, Hilands Place, Park Place, Tilston Circle, and an Upper/Lower section. Buildings are represented by colored rectangles and labeled A through L. Green spaces and trees are shown as green clusters. The plan includes a legend for building types (Classroom, Office, Library, etc.) and a scale bar.



-  Garage
-  Leasing Office
-  Picnic Area
-  Trash & Recycling

